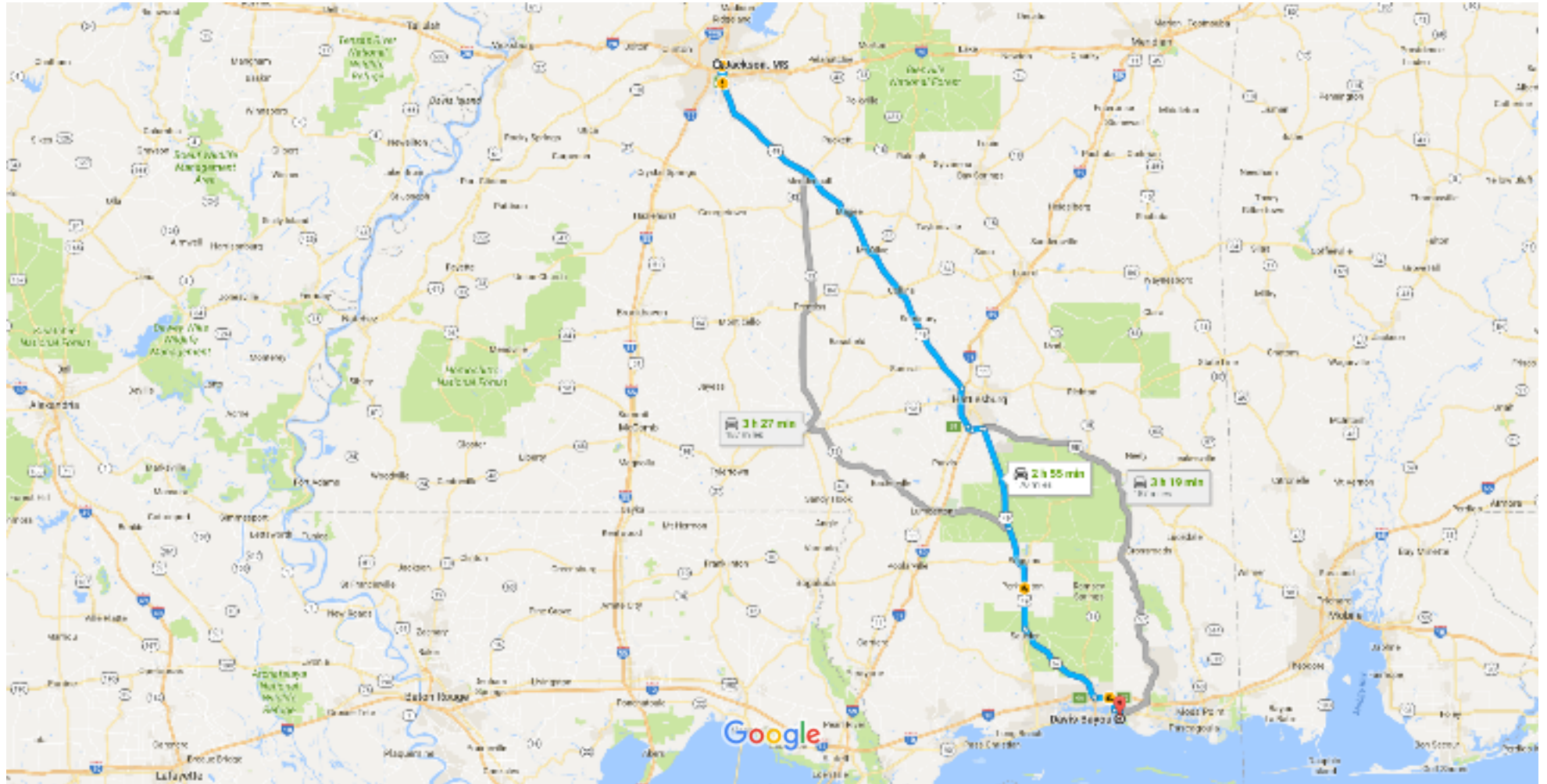


Google Maps Jackson, MS to Davis Bayou, Ocean Springs, MS

Drive 170 miles, 2 h 55 min



Map data ©2016 Google, INEGI 10 mi


Jackson, MS


Get on I-55 S from E Pascagoula St


- 5 min (1.5 mi)
- ↑ 1. Head west on E Pearl St toward S Lamar St
446 ft
 - ↶ 2. Turn left at the 1st cross street onto S Lamar St
381 ft
 - ↶ 3. Use the left 2 lanes to turn left at the 1st cross street onto E Pascagoula St
1.0 mi
 - ↶ 4. Keep right at the fork, follow signs for I-55 S/McComb and merge onto I-55 S
0.4 mi


Take US 49 S and MS-67 S to Holcomb Blvd in Ocean Springs


- 2 h 45 min (167 mi)
- ↑ 5. Merge onto I-55 S
0.7 mi
 - ↶ 6. Use the right 2 lanes to take exit 94 to merge onto US 49 S toward Hattiesburg
83.6 mi
 - ↑ 7. Use the right lane to merge onto I-59 S via the ramp to New Orleans/Gulf Coast
8.1 mi
 - ↶ 8. Take exit 59 for US-98 E toward Lucedale/Mobile
1.1 mi
 - ↑ 9. Continue onto US-98 E/US-98 BYP E
2.0 mi
 - ↑ 10. Use the right lane to take the ramp to Gulfport
0.6 mi
 - ↑ 11. Merge onto US 49 S
20.8 mi
 - ↑ 12. Continue straight to stay on US 49 S
21.0 mi
 - ↑ 13. Use the right lane to take the MS-67 S ramp to Biloxi
0.7 mi
 - ↑ 14. Continue onto MS-67 S


-  14. Continue onto MS-6/ S



 15. Continue onto MS-15 S


 16. Continue onto I-110/MS-15 S

 17. Take exit 4A for I-10 E toward Pascagoula/Mobile

 18. Keep left at the fork and merge onto I-10 E

 19. Use the right lane to take exit 50 for MS-609 S toward Ocean Springs

 20. Turn right onto MS-609 S/Tucker Rd/Washington Ave (signs for Ocean Springs)
 Continue to follow MS-609 S/Washington Ave

 21. Use the left 2 lanes to turn left onto Bienville Blvd

20.2 mi

453 ft

0.3 mi

0.3 mi

2.9 mi

0.2 mi

2.8 mi

1.1 mi

Follow Holcomb Blvd to E Beach Dr

-  22. Turn right onto Holcomb Blvd

 23. Turn left onto E Beach Dr

5 min (1.6 mi)

1.5 mi

0.1 mi

Davis Bayou

These directions are for planning purposes only. You may find that construction projects, traffic, weather, or other events may cause conditions to differ from the map results, and you should plan your route accordingly. You must obey all signs or notices regarding your route.

