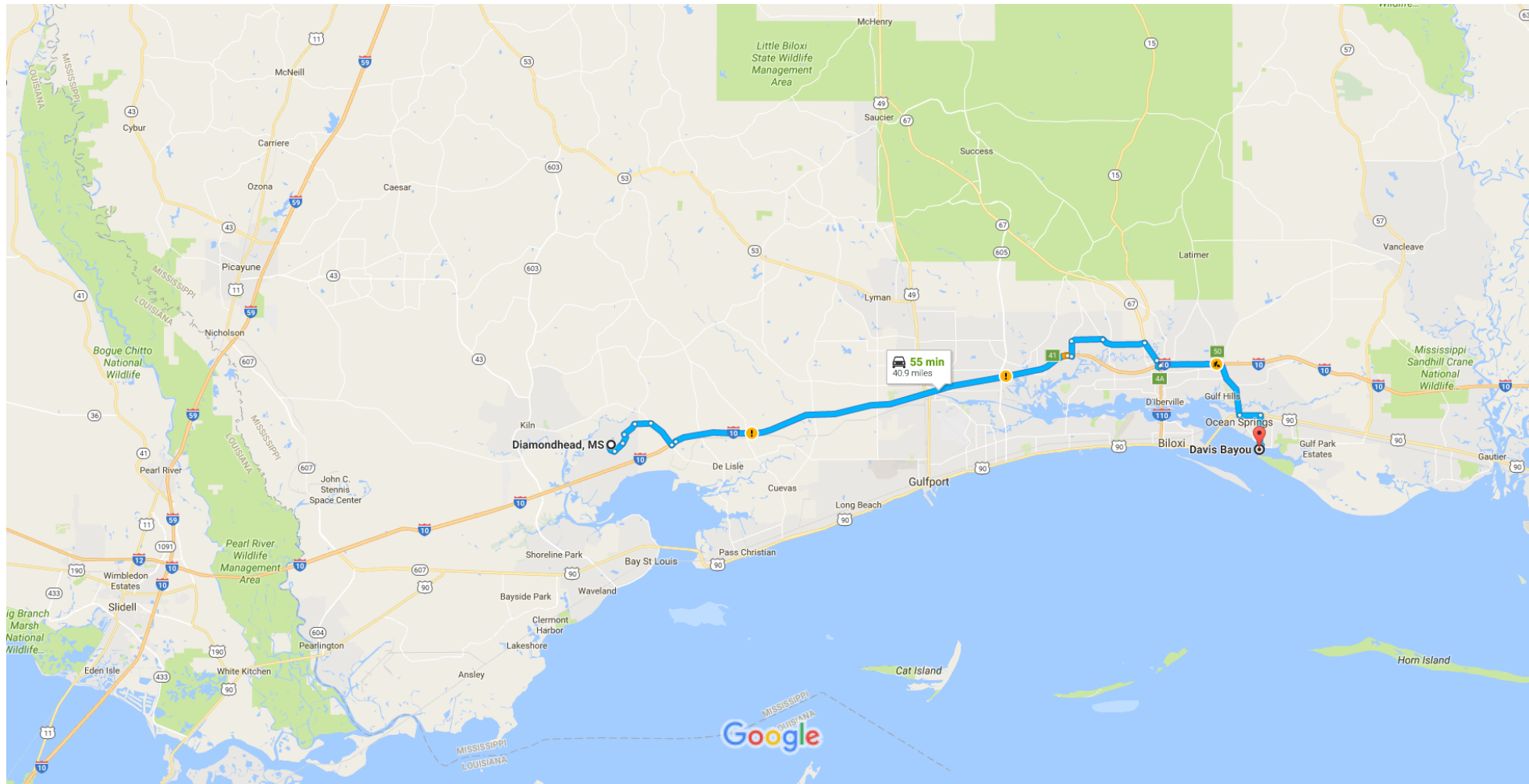




Diamondhead, MS to Davis Bayou, Ocean Springs, MS








Drive 40.9 miles, 55 min





Map data ©2016 Google, INEGI 2 mi

Diamondhead, MS




Get on I-10 E in Harrison County from Golf Club Dr, Kapalama Dr, Vic Faye Rd and Kiln Delisle Rd

- 10 min (5.0 mi)
1.  Head south on Cherryhill Dr toward Augusta Way/Crooked Stick Dr
0.4 mi
 2.  Turn left onto Golf Club Dr
0.6 mi
 3.  At the traffic circle, take the 2nd exit and stay on Golf Club Dr
0.6 mi
 4.  Turn right onto Kapalama Dr
0.8 mi
 5.  Turn right onto Vic Faye Rd
0.8 mi
 6.  Turn right onto Kiln Delisle Rd
1.5 mi
 7.  Turn left to merge onto I-10 E
0.3 mi

Follow I-10 E to Old Highway 67 in Biloxi. Take exit 41 from I-10 E

- 18 min (20.9 mi)
8.  Merge onto I-10 E
20.6 mi
 9.  Take exit 41 toward MS-67 N/Woolmarket
0.3 mi

Take Woolmarket Rd and Old Highway 67 to I-110 in D'Iberville

- 9 min (5.7 mi)
10.  Turn left onto Old Highway 67
0.8 mi
 11.  Turn right onto Woolmarket Rd
1.6 mi
 12.  Turn right onto Old Highway 67
2.2 mi

➤ 13. Turn right onto MS-15 S/MS-67 S

 Continue to follow MS-15 S

1.1 mi

Take I-10 E to MS-609 S/Tucker Rd/Washington Ave in Saint Martin. Take exit 50 from I-10 E

4 min (3.7 mi)

↑ 14. Continue onto I-110/MS-15 S

0.3 mi

➤ 15. Take exit 4A for I-10 E toward Pascagoula/Mobile

0.3 mi

↙ 16. Keep left at the fork and merge onto I-10 E

2.9 mi

➤ 17. Use the right lane to take exit 50 for MS-609 S toward Ocean Springs

0.2 mi

Continue on MS-609 S/Washington Ave. Take Holcomb Blvd to E Beach Dr in Ocean Springs

13 min (5.5 mi)

➤ 18. Turn right onto MS-609 S/Tucker Rd/Washington Ave (signs for Ocean Springs)

 Continue to follow MS-609 S/Washington Ave

2.8 mi

↙ 19. Use the left 2 lanes to turn left onto Bienville Blvd

1.1 mi

➤ 20. Turn right onto Holcomb Blvd

1.5 mi

↙ 21. Turn left onto E Beach Dr

0.1 mi

Davis Bayou

These directions are for planning purposes only. You may find that construction projects, traffic, weather, or other events may cause conditions to differ from the map results, and you should plan your route accordingly. You must obey all signs or notices regarding your route.

